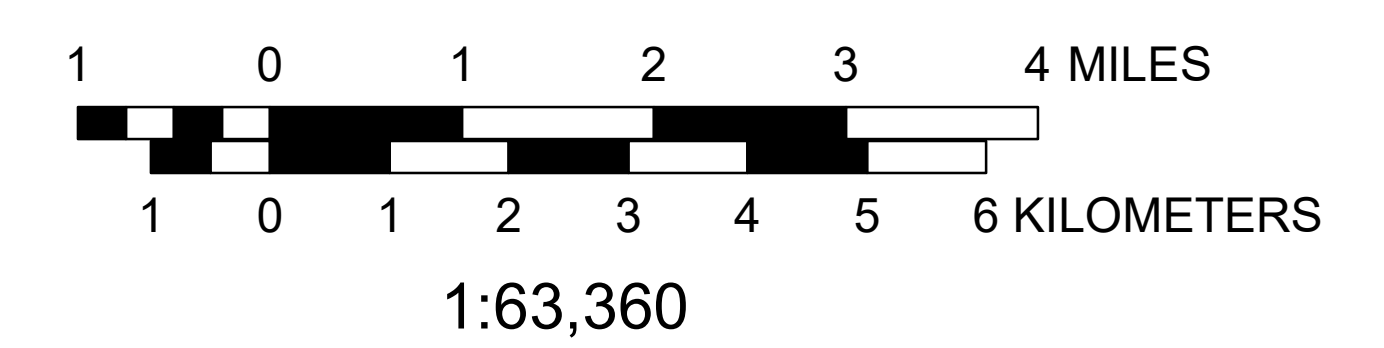
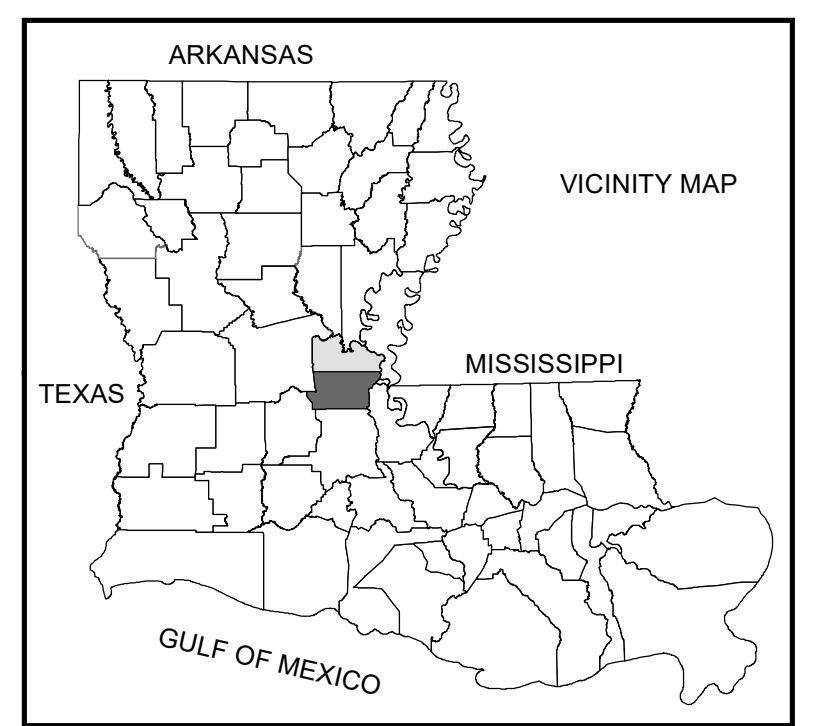
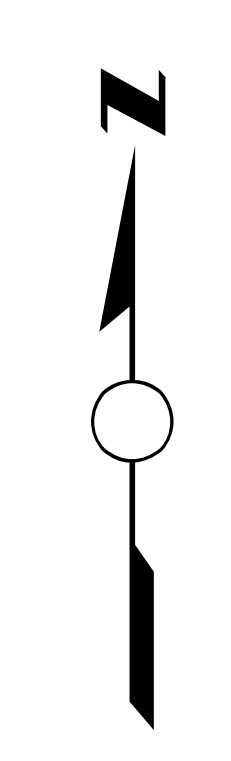


- Existing State Highway System to Remain
- State Highways Proposed for Transfer to Local Government Roadway System
- State Highways Transferred to Local Government Roadway System
- State Highways to be Transferred Under Existing Agreements with Local Government
- Local Roads with Existing Agreements for Transfer to State Highway System
- Proposed State Highway Construction with Existing Agreements
- Local Roads Proposed for Transfer to State Highway System
- Proposed State Highway Construction to Local Government Roadway System
- State System Ferries
- Bridges Proposed for Transfer
- Movable Bridges Proposed for Transfer
- Water Bodies
- City Limits
- Urbanized Areas
- Urban Areas



**RIGHT - SIZE THE
STATE HIGHWAY SYSTEM
AVOYELLES PARISH
SOUTH SECTION
LOUISIANA**

MAP UPDATED JUNE 2019
POPULATION FROM 2010 CENSUS
PREPARED BY THE
DEPARTMENT OF TRANSPORTATION AND DEVELOPMENT
OFFICE OF MULTIMODAL PLANNING

IN COOPERATION WITH THE
U.S. DEPARTMENT OF TRANSPORTATION
FEDERAL HIGHWAY ADMINISTRATION
INFORMATION PORTRAYED ON THIS
MAP REFLECTS THE STATE HIGHWAY
SYSTEM AS OF JUNE 2019

THIS MAP HAS BEEN PREPARED BY THE LOUISIANA DEPARTMENT OF TRANSPORTATION AND DEVELOPMENT, OFFICE OF MULTIMODAL PLANNING AND DEVELOPMENT. THE INFORMATION ON THIS MAP IS FOR INFORMATIONAL PURPOSES ONLY. THE DEPARTMENT OF TRANSPORTATION AND DEVELOPMENT, OFFICE OF MULTIMODAL PLANNING AND DEVELOPMENT, ASSUMES NO LIABILITY IN ANY CONNECTION WITH THIS MAP. ANY CHANGES TO THIS MAP WILL BE MADE WITHOUT NOTICE. FOR MORE INFORMATION, CONTACT THE OFFICE OF MULTIMODAL PLANNING AND DEVELOPMENT, DEPARTMENT OF TRANSPORTATION AND DEVELOPMENT, 1015 PINE ST., BATON ROUGE, LA 70804-6245, (225) 757-1107.

DATA ON THIS MAP IS INTENDED FOR INTERNAL PLANNING USE ONLY. ALTHOUGH THIS DATA HAS BEEN SUBJECT TO MANY RIGOROUS TESTS, ALL WITH EXCELLENT RESULTS, NO WARRANTY, EXPRESSED OR IMPLIED, IS MADE AS TO THE ACCURACY OF THE DATA. NOR SHALL THE FACT OF DISTRIBUTION CONSTITUTE ANY SUCH WARRANTY. YOU AGREE TO HOLD THE STATE OF LOUISIANA HARMLESS AND ASSUMES NO RESPONSIBILITY TO DISTRIBUTE FUTURE MODIFICATIONS OR CORRECTIONS THAT MAY BE MADE.

PROJECTION: NAD 83, UTM Zone 18N
Datum: NAD83
Spheroid: GRS80
Datum Shift: 0.000000
False Northing: 0.000000
False Easting: 0.000000
Lambert Conformal Conic
Central Meridian: -91.000000
Standard Parallel 1: 30.000000
Standard Parallel 2: 30.000000
False Origin: 0.000000
Horizontal Datum: NORTH AMERICAN DATUM OF 1983